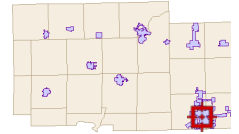








**Overview**



**Legend**

-  Oregon Commercial Historic District
-  Bridges
-  Municipalities
-  Townships
-  Roads
-  Tax Parcels

<b>Parcel ID</b>	24-24-339-020	<b>Lot Dimension</b>	<b>Owner Address</b>	BALDWIN ESTATES LLC C/O GLENN W BALDWIN
<b>Township</b>	Flagg	<b>Property Class</b>	0060	445 SANGAMON LN
<b>Property Address</b>	408 LINCOLN HWY ROCHELLE	<b>Acreage</b>	n/a	DIXON IL 61021
<b>Tax Code District</b>	00640T			
<b>Brief Tax Description</b>	RNG/BLK: TWP:0 SECT/LOT: S 22 FT OF N 44 FT LOT 4 BLK 7 BK 97-4231 CITY OF ROCHELLE			
	(Note: Not to be used on legal documents)			

**THIS WEBSITE IS NOT A SUBSTITUTE FOR A SURVEY.**

The Geographic Information Systems (GIS) data made available was produced or co-produced by Ogle County. The maps and data are made available to the public solely for informational purposes. There may be errors in the maps or data. The maps or data may be outdated, and/or inaccurate. The maps or data may not be suitable for your particular use. The burden for determining fitness of use rests entirely on the end user. Reproduction, modification, or redistribution of digital datasets or products derived therefrom outside of subscriber's organization or entity is expressly forbidden. By using GIS data, you accept these terms and this limitation on Ogle County's liability.

Date created: 10/2/2017  
Last Data Uploaded: 7/28/2017 3:07:48 AM