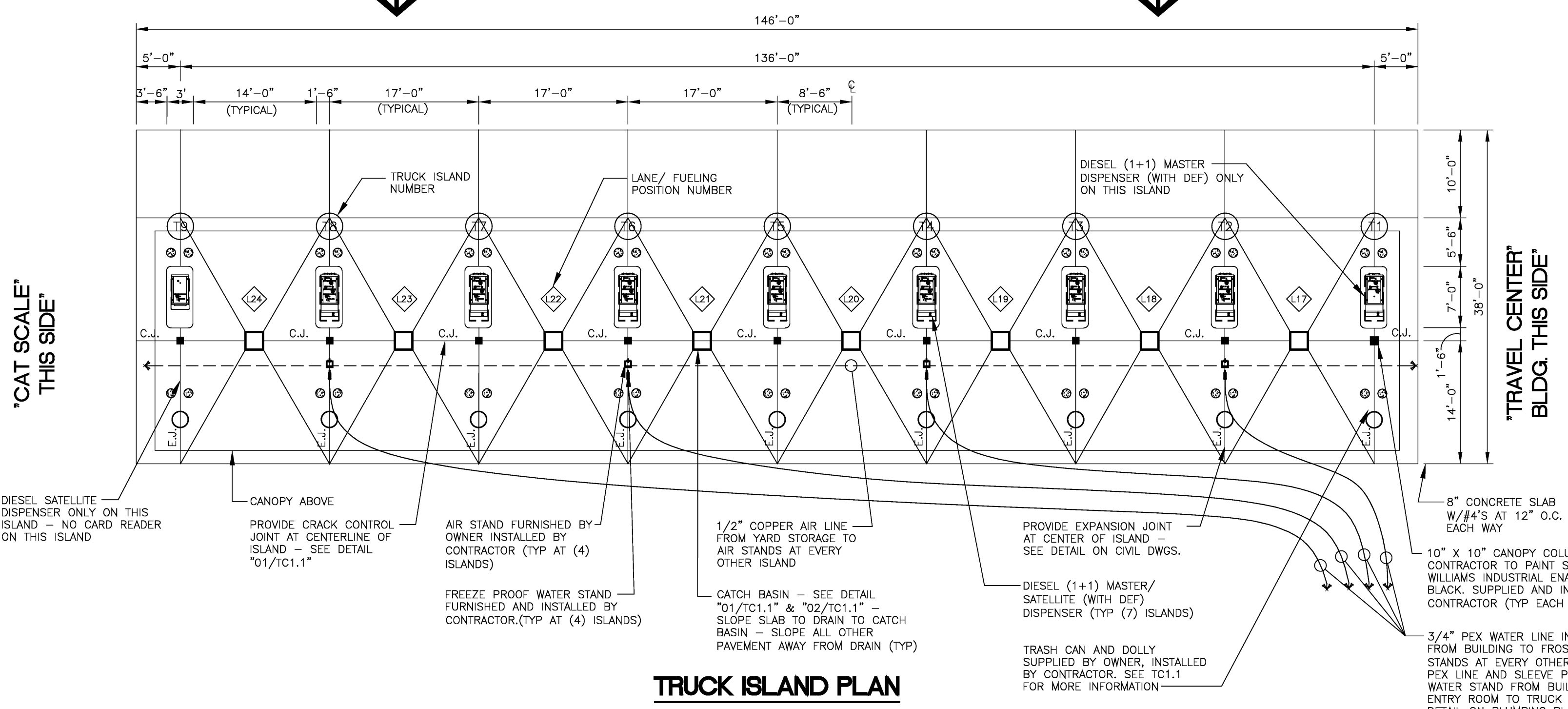
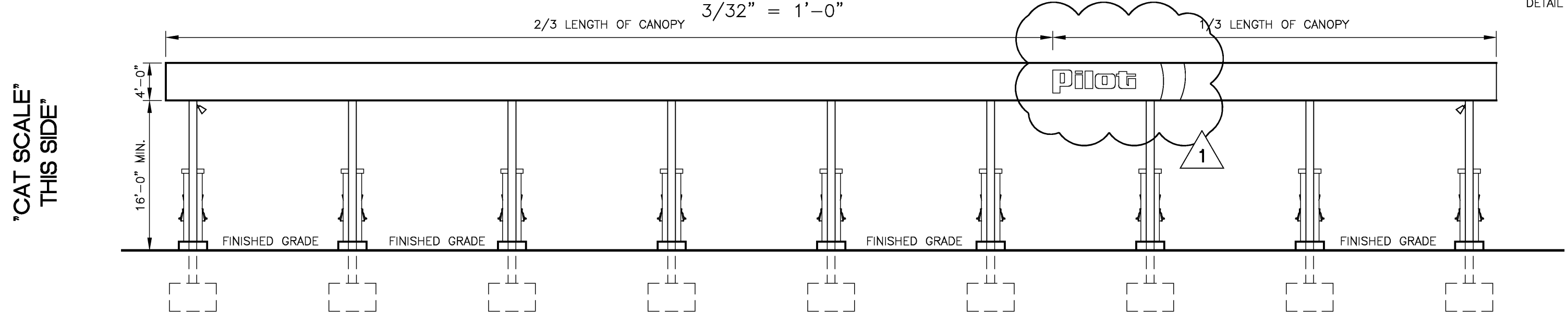


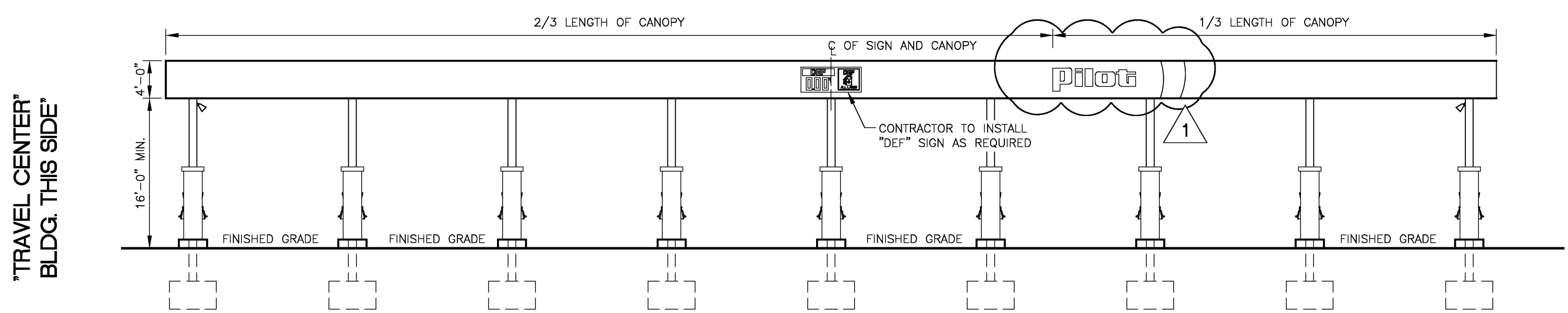
TRUCK CANOPY REFLECTED CEILING PLAN
3/32" = 1'-0"



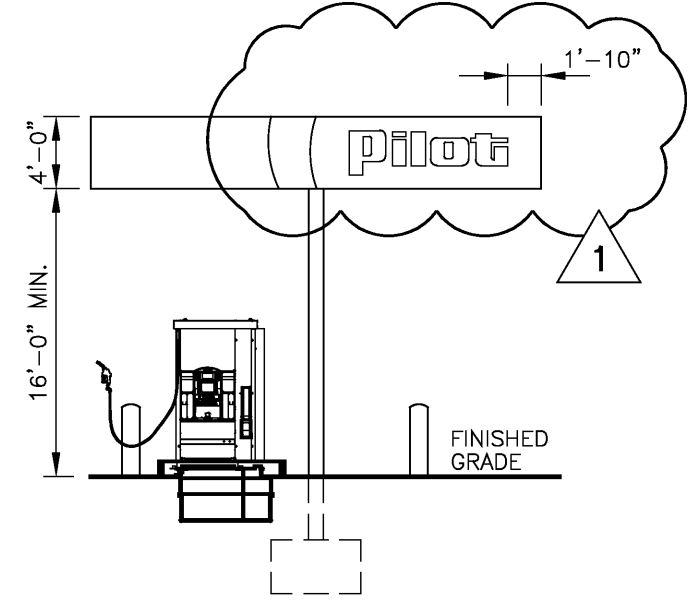
TRUCK ISLAND PLAN
3/32" = 1'-0"



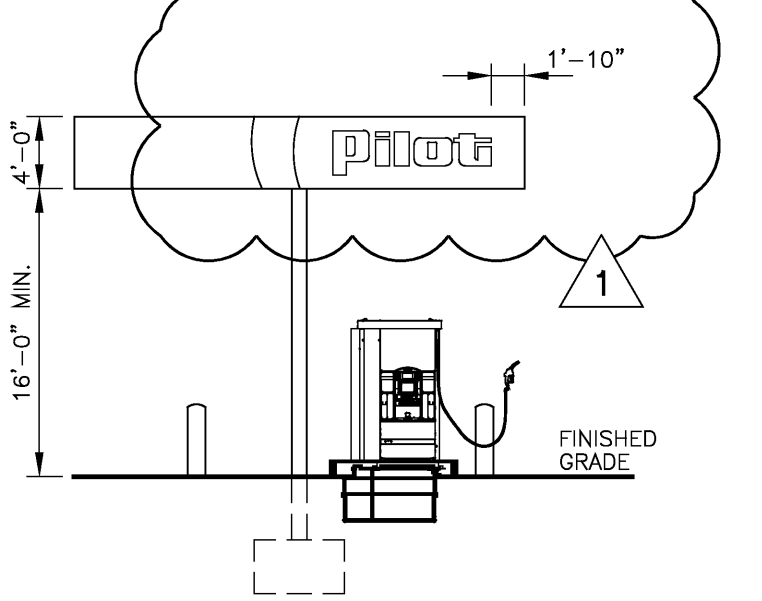
01 TRUCK CANOPY ELEVATION
3/32" = 1'-0"




02 TRUCK CANOPY ELEVATION
3/32" = 1'-0"




03 TRUCK CANOPY ELEVATION
3/32" = 1'-0"



04 TRUCK CANOPY ELEVATION
3/32" = 1'-0"



PILOT FLYING J
DESIGN DEPARTMENT
5508 LONAS ROAD
KNOXVILLE, TENNESSEE 37909
(865) 585-7488



TRUCK CANOPY
PLAN AND ELEVATIONS
FLYING J TRAVEL CENTER
I-39, EXIT 39
ROCHELLE, IL.

| | | | |
|----------------|-----------------------|------------------|--------|
| DATE: 11/02/18 | DRAWN BY: KRS | PROJECT: 1181-01 | INT. # |
| REV. # | REVISION DESCRIPTION: | ADDENDUM #1 | KRS |
| 08/02/19 | | | |

© COPYRIGHT 2018 UNPUBLISHED
THIS DRAWING IS CONFIDENTIAL
NO USE OR DISCLOSURE OF THIS DRAWING
IS PERMITTED EXCEPT AS EXPRESSLY
AUTHORIZED BY PILOT FLYING J.

SHEET:
TC1